

1 [Parking Regulations.]
2

3 **Resolution enacting and rescinding parking regulations at various locations.**
4

5 RESOLVED, That, in accordance with the provisions of the California Vehicle Code
6 and the San Francisco Traffic Code, the following regulations governing the parking of
7 vehicles are hereby enacted or rescinded as designated below:

8 **PERPENDICULAR (90-DEGREE ANGLE) PARKING – ESTABLISH**

9 Van Dyke Street, south side, from the east end of the easternmost driveway of 1355
10 Van Dyke Street to Ingalls Street; and

11 Curtis and Rolph Streets, along the traffic island, south side, from the east end to
12 17 feet westerly (17-foot zone accommodating two parking stalls).

13 **RESIDENTIAL PERMIT PARKING AREA "S" (2-HOUR TIME LIMIT, 8 AM TO 9PM,
MONDAY THROUGH FRIDAY) - ESTABLISH**

14 23rd Street, both sides, between Castro and Noe Streets (4000 block).
15

16 **RESIDENTIAL PERMIT PARKING AREA "U" (1-HOUR TIME LIMIT, 8 AM TO 10 PM,
EVERYDAY) - ESTABLISH**

17 906 and 925 Howard Street, between 5th and 6th Streets (adds specified addresses
18 only).
19

20 **~~TOW AWAY, NO STOPPING ANYTIME – RESCIND~~**

21 ~~The Embarcadero, east side, between Harrison and Howard Streets. (The~~
22 ~~previously legislated peak Tow Away hours of 7 AM to 9 AM and 3 PM to 7 PM~~
~~will remain in effect.)~~

23 **~~2-HOUR PARKING TIME LIMIT, 7 AM TO 6 PM, MONDAY THROUGH SATURDAY~~**

24 ~~Rhode Island Street, east side, between 15th and Alameda Streets.~~
25

1 **UNMETERED MOTORCYCLE PARKING – ESTABLISH**

2 Green Street, south side, from Montgomery Street to 31.5 feet easterly (31.5-foot zone
3 accommodating nine motorcycle parking stalls).

4 **PARKING METER AREA NO. 3 (2-HOUR PARKING TIME LIMIT, 7 AM TO 6 PM, MONDAY
5 THROUGH SATURDAY) - ESTABLISH**

6 Berry Street, both sides, between 3rd and 7th Streets;

7 Channel, both sides, between 4th and 6th Streets;

8 Channel, both sides, south of the Commons Street roundabout to Mariposa Street;

9 Mission Bay Street, both sides, between 4th and North Common Streets;

10 Mission Rock Street, both sides, between 4th Street and Terry A. Francois Boulevard;

11 Rincon Street, both sides, between Mission Bay Street and Terry A. Francois
12 Boulevard;

13 North Common Street, north side, between Owens Street and Terry A. Francois
14 Boulevard;

15 South Common Street, south side, between Owens Street and Terry A. Francois
16 Boulevard;

17 South Street, both sides, between 3rd Street and Terry A. Francois Boulevard;

18 Mariposa Street, both sides, between Illinois and Pennsylvania Streets;

19 Bay Mud Street, both sides, between North Common and Rincon Streets;

20 4th Street, both sides, between Channel and Mariposa Street;

21 Terry A. Francois Boulevard, both sides, between Mariposa and Mission Rock Streets;

22 3rd Street, west side, from 16th Street to Mariposa Street; and

23 King Street, both sides, between 5th and Berry Streets.

24 **RESIDENTIAL PERMIT PARKING AREA "X" (2-HOUR TIME LIMIT, 8 AM - 6 PM,
25 MONDAY THROUGH FRIDAY) - RESCIND**

Pennsylvania Avenue, west side, from 20th Street to 127 feet north of 22nd Street (500
and 600 blocks, up to and including address #666).

1 **RESIDENTIAL PERMIT PARKING AREA "X" (2-HOUR TIME LIMIT, 8 AM - 6 PM,**
2 **MONDAY THROUGH FRIDAY) - ESTABLISH**

3 Pennsylvania Avenue, west side, from 20th Street to 127 feet north of 22nd Street (500
4 and 600 blocks, up to and including address #670).


5 **TOW-AWAY, NO STOPPING ANYTIME - ESTABLISH**

6 Duncan Street, north side, from Tiffany Avenue to 40 feet westerly (40-foot zone)

7 **TOW-AWAY, NO PARKING ANYTIME - ESTABLISH**

8 Tiffany Avenue, east side, from Duncan Street to 40 feet southerly (40-foot zone).

9 Categorically exempt from Environmental
10 Review Class 1(c)(9) changes in the traffic and
11 parking regulations where such changes do not
12 establish a higher speed limit or result in more
13 than a negligible increase in the use of the
14 street.

15 
16 Gerald Robbins Date 11/5/02
17 Department of Parking and Traffic
18
19
20
21
22
23
24
25



City and County of San Francisco

City Hall
1 Dr. Carlton B. Goodlett Place
San Francisco, CA 94102-4689

Tails

Resolution

File Number: 021835

Date Passed:

Resolution enacting and rescinding parking regulations at various locations.

PERPENDICULAR (90-DEGREE ANGLE) PARKING - ESTABLISH

Van Dyke Street, south side, from the east end of the easternmost driveway of 1355 Van Dyke Street to Ingalls Street; and

Curtis and Rolph Streets, along the traffic island, south side, from the east end to 17 feet westerly (17-foot zone accommodating two parking stalls).

RESIDENTIAL PERMIT PARKING AREA "S" (2-HOUR TIME LIMIT, 8 AM TO 9PM, MONDAY THROUGH FRIDAY) - ESTABLISH

23rd Street, both sides, between Castro and Noe Streets (4000 block).

RESIDENTIAL PERMIT PARKING AREA "U" (1-HOUR TIME LIMIT, 8 AM TO 10 PM, EVERYDAY) - ESTABLISH

906 and 925 Howard Street, between 5th and 6th Streets (adds specified addresses only).

UNMETERED MOTORCYCLE PARKING - ESTABLISH

Green Street, south side, from Montgomery Street to 31.5 feet easterly (31.5-foot zone accommodating nine motorcycle parking stalls).

PARKING METER AREA NO. 3 (2-HOUR PARKING TIME LIMIT, 7 AM TO 6 PM, MONDAY THROUGH SATURDAY) - ESTABLISH

Berry Street, both sides, between 3rd and 7th Streets;

Channel, both sides, between 4th and 6th Streets;

Channel, both sides, south of the Commons Street roundabout to Mariposa Street;

Mission Bay Street, both sides, between 4th and North Common Streets;

Mission Rock Street, both sides, between 4th Street and Terry A. Francois Boulevard;

Rincon Street, both sides, between Mission Bay Street and Terry A. Francois Boulevard;

North Common Street, north side, between Owens Street and Terry A. Francois Boulevard;

South Common Street, south side, between Owens Street and Terry A. Francois Boulevard;

South Street, both sides, between 3rd Street and Terry A. Francois Boulevard;

Mariposa Street, both sides, between Illinois and Pennsylvania Streets;

Bay Mud Street, both sides, between North Common and Rincon Streets;

4th Street, both sides, between Channel and Mariposa Street;

Terry A. Francois Boulevard, both sides, between Mariposa and Mission Rock Streets;

3rd Street, west side, from 16th Street to Mariposa Street; and

King Street, both sides, between 5th and Berry Streets.

RESIDENTIAL PERMIT PARKING AREA "X" (2-HOUR TIME LIMIT, 8 AM - 6 PM, MONDAY THROUGH FRIDAY) - RESCIND

Pennsylvania Avenue, west side, from 20th Street to 127 feet north of 22nd Street (500 and 600 blocks, up to and including address #666).

RESIDENTIAL PERMIT PARKING AREA "X" (2-HOUR TIME LIMIT, 8 AM - 6 PM, MONDAY THROUGH FRIDAY) - ESTABLISH

Pennsylvania Avenue, west side, from 20th Street to 127 feet north of 22nd Street (500 and 600 blocks, up to and including address #670).

TOW-AWAY, NO STOPPING ANYTIME - ESTABLISH
Duncan Street, north side, from Tiffany Avenue to 40 feet westerly (40-foot zone)

TOW-AWAY, NO PARKING ANYTIME - ESTABLISH
Tiffany Avenue, east side, from Duncan Street to 40 feet southerly (40-foot zone).

February 4, 2003 Board of Supervisors — ADOPTED


Ayes: 11 - Ammiano, Daly, Dufty, Gonzalez, Hall, Ma, Maxwell, McGoldrick,
Newsom, Peskin, Sandoval

File No. 021835


I hereby certify that the foregoing Resolution
was ADOPTED on February 4, 2003 by the
Board of Supervisors of the City and County
of San Francisco.

FEB 14 2003

Date Approved



Gloria L. Young
Clerk of the Board



Mayor Willie L. Brown Jr.